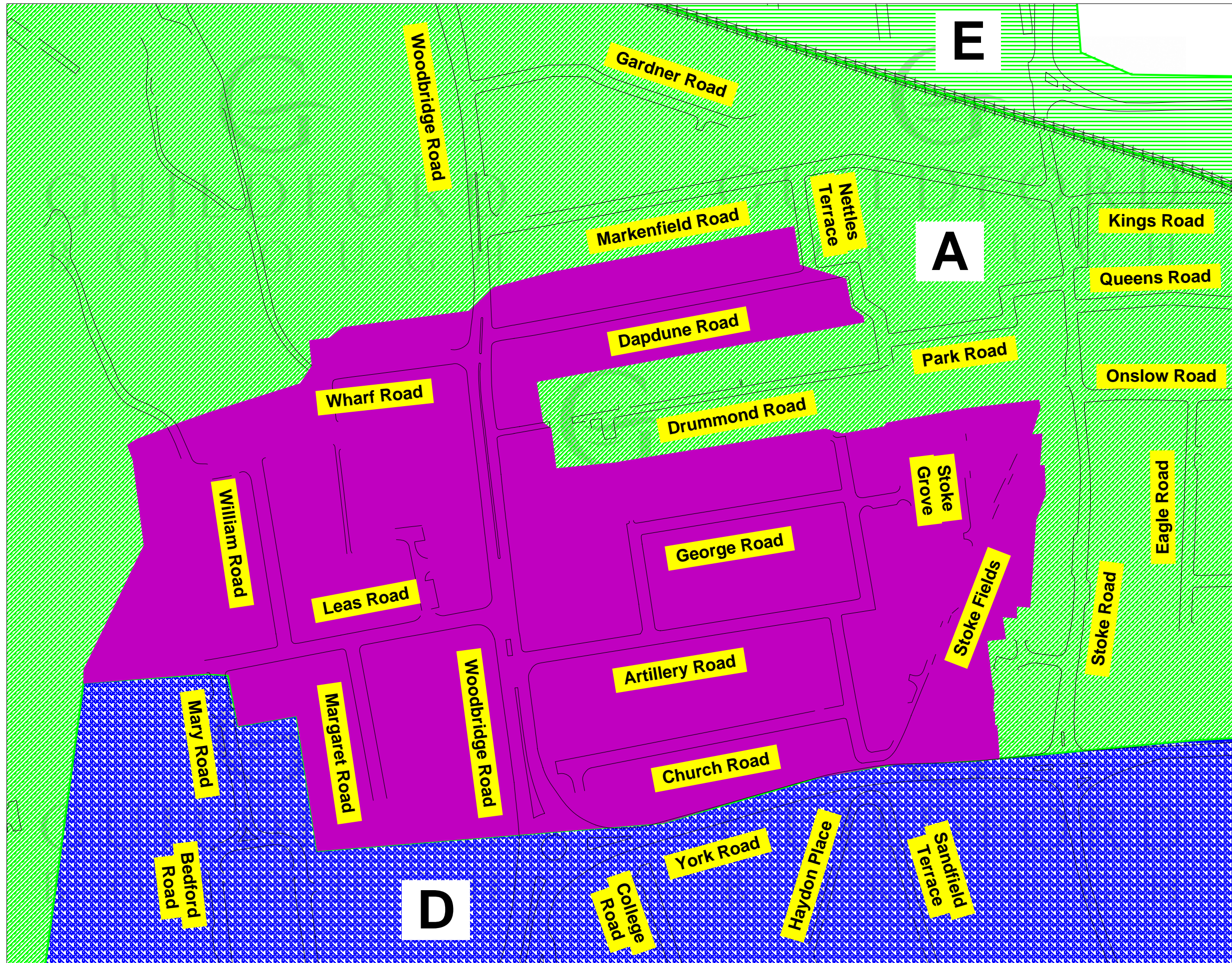






Proposed Consultation Area - Woodbridge Road

ANNEXE 8



Key

-  Area A (5/98)
-  Area D (10/97)
-  Area E (5/98 rev 6/09)
-  Proposed Consultation Area

"This map is reproduced from Ordnance Survey material with the permission of Ordnance Survey on behalf of the Controller of Her Majesty's Stationery Office Crown Copyright. Unauthorised reproduction infringes Crown Copyright and may lead to prosecution or Civil proceedings. Guildford Borough Council Licence No. 100019625, 2011"

Copyright GBC 2011
Print Date 06/09/2011



Not To Scale

